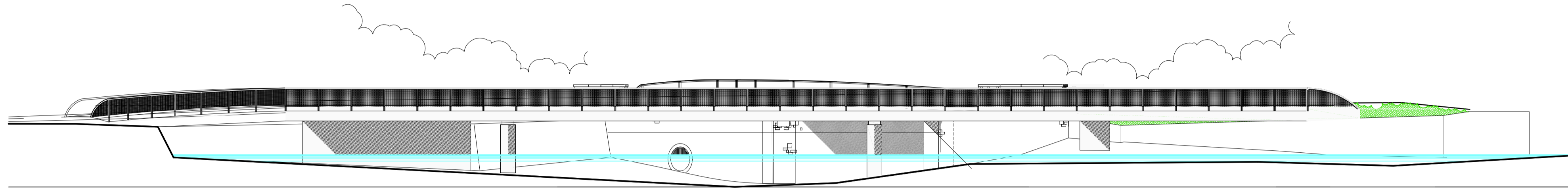
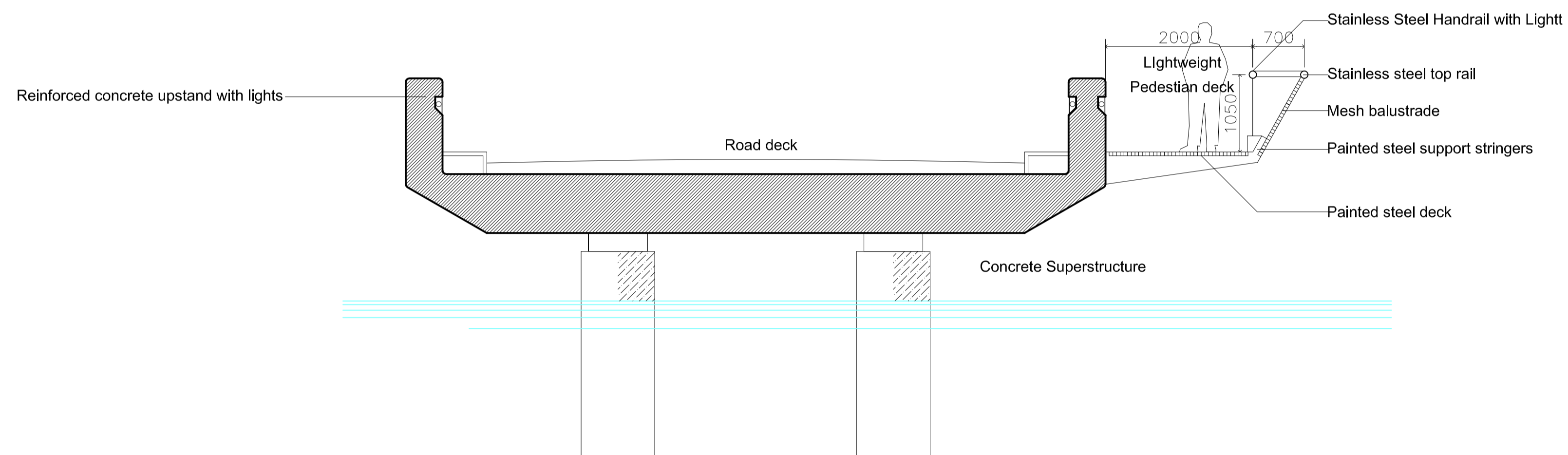


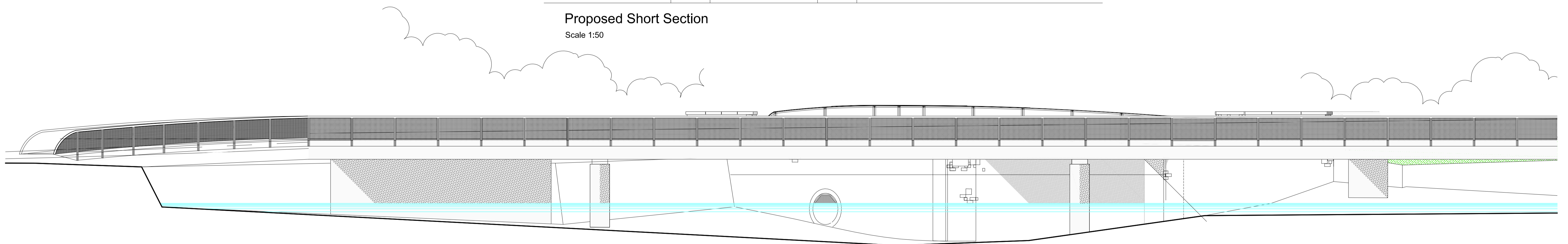
Existing Very Long Elevation
Scale 1:200



Proposed Very Long Elevation
Scale 1:200



Proposed Short Section
Scale 1:50



Proposed Long Elevation (part)
Scale 1:100

HAYLE HARBOUR

FSP

ARCHITECTS & PLANNERS
22 BOSTON PLACE
LONDON, NW1 6ER
tel. 020 7723 6090
fax. 020 7723 7096
e-mail. mail@fsp.uk.com

DRAWING STATUS:	PLANNING	DATE	15/09/11
TITLE:	EXTERNAL WORKS EXISTING + PROPOSED SECT ELEV HAYLE HARBOUR	SCALE	1:200 A1
DRAWING NUMBER	444.09 L (->)	DATE	28/11/11
		NO.	011
		REVISED BY	P1

BY NET SCALE FROM THIS DRAWING.
ALL DIMENSIONS UNLESS SPECIFIED BY REVISED DRAWING OR ACTUAL SITE
MEASUREMENTS.

PROPOSED ROAD AND PEDESTRIAN
BRIDGE TO NORTH QUAY